

CHATEAU OF GRIGNAN - ACCESS AND MAPS

Location

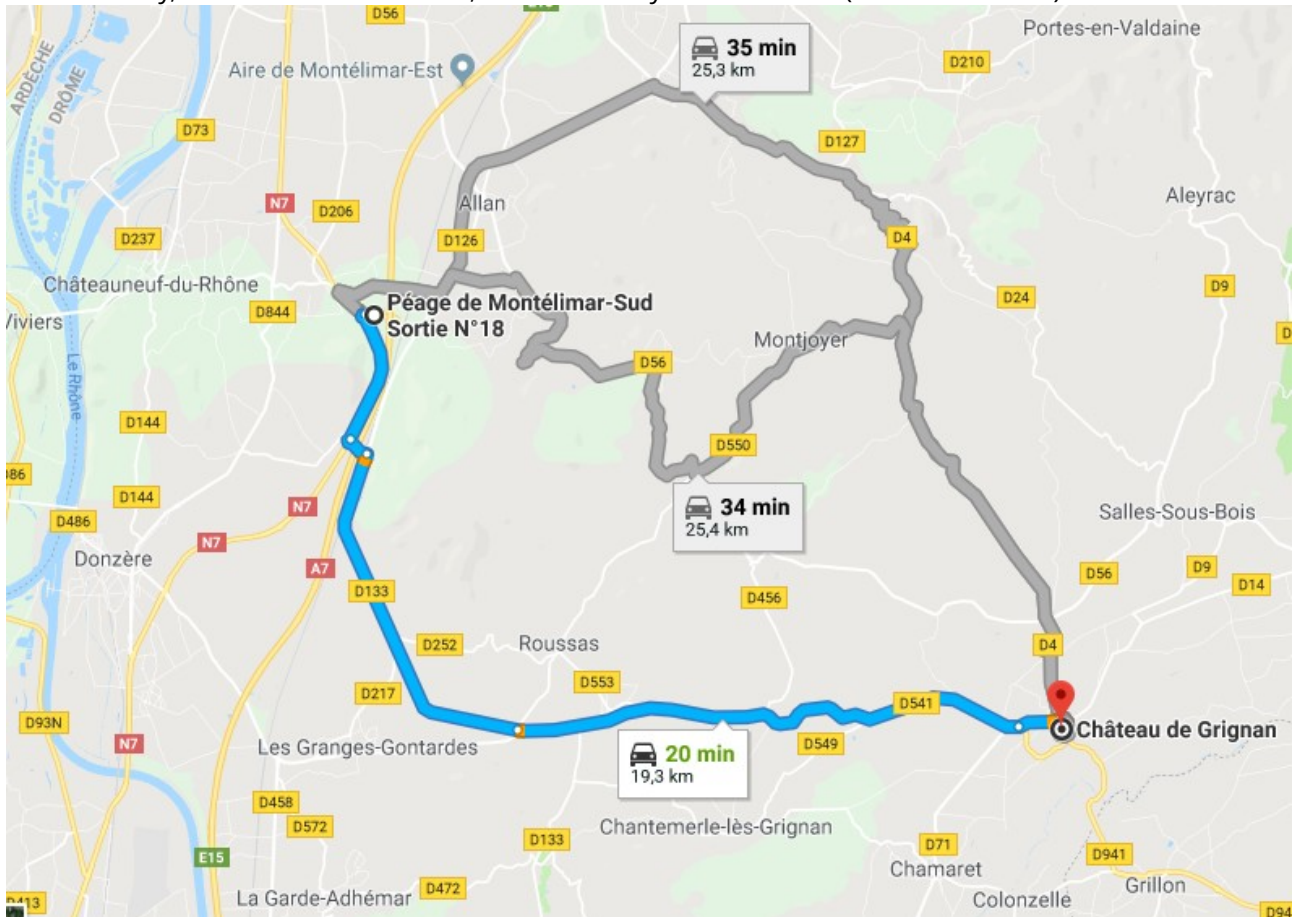
The town of Grignan is situated between Montélimar and Nyons, at 26 km from Montélimar, 74 km from Valence and 80 km from Avignon.

GPS : GPS : N 44°25' 7" - E 4° 54' 32"

By road

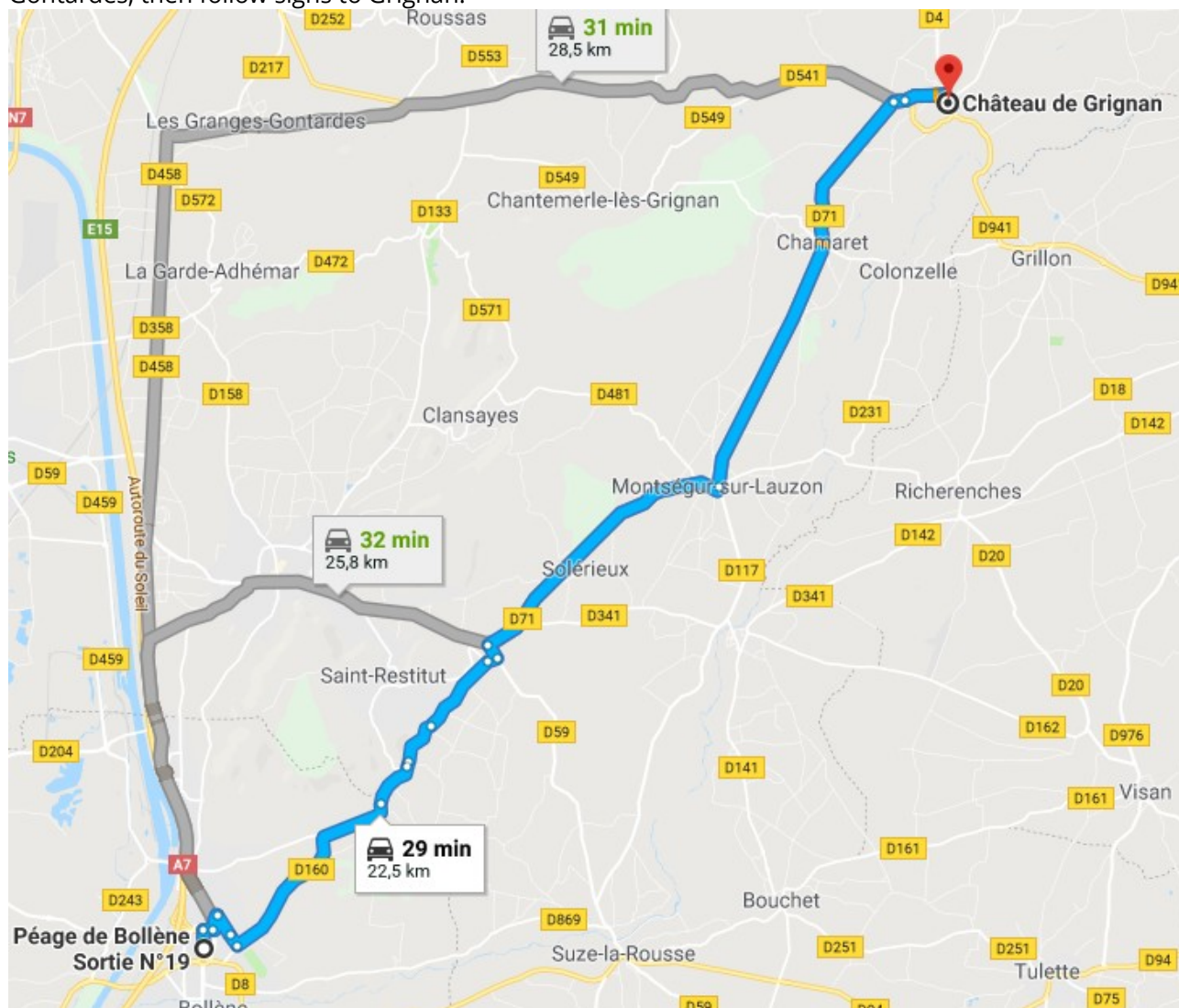
Coming from the north :

A7 motorway, exit 18 Montélimar sud, then follow Nyons directions (D133 then D541).



Coming from the south :

A7 motorway, exit 19 Bollène, then follow the D26 towards Montélimar. Turn right towards Les Granges Gontardes, then follow signs to Grignan.



Car parks

Numerous car parks situated just outside the village centre are at your disposal: place du Mail (west entrance of the village), les Grands Prés (east entrance, route de Taulignan).

The historic centre is for pedestrians only, in order to preserve its charm and peacefulness.

Campervans

Two parkings are available free of charge in Grignan.

Daytime: Place du Mail, 26230 Grignan

Night time: Chemin de Rochecourbière, 26230 Grignan

GPS coordinates: 44.41194 ou 44° 24' 42,984" - 4.90083 ou 4° 54' 2,988"

Coaches

Coaches can be parked in the Mail car park, at the village west entrance.

By train and bus

Montélimar station, connection at the bus station. Information.

By bicycle

Drôme à vélo is a departmental network of over 2000 km of specifically signposted roads recommended to bicycle riders. Eighteen round circuits are listed on a cycling map.

ViaRhôna, cycling route/green lane.

Welcoming people with reduced mobility


In order for us to best advise you about your visit of the château, please contact us beforehand to study solutions appropriate to you. There is a disabled parking space in front of the château.

Maps of Grignan




STATUE DE LA MARQUISE DE SÉVIGNÉ

JARDIN SÉVIGNÉ



BEFFROI



LE VILLAGE



COLLÉGIALE SAINT-SAUVEUR



CHÂTELET D'ENTRÉE



FOUR BANAL